



ECOVAST HRVATSKA SEKCIJA

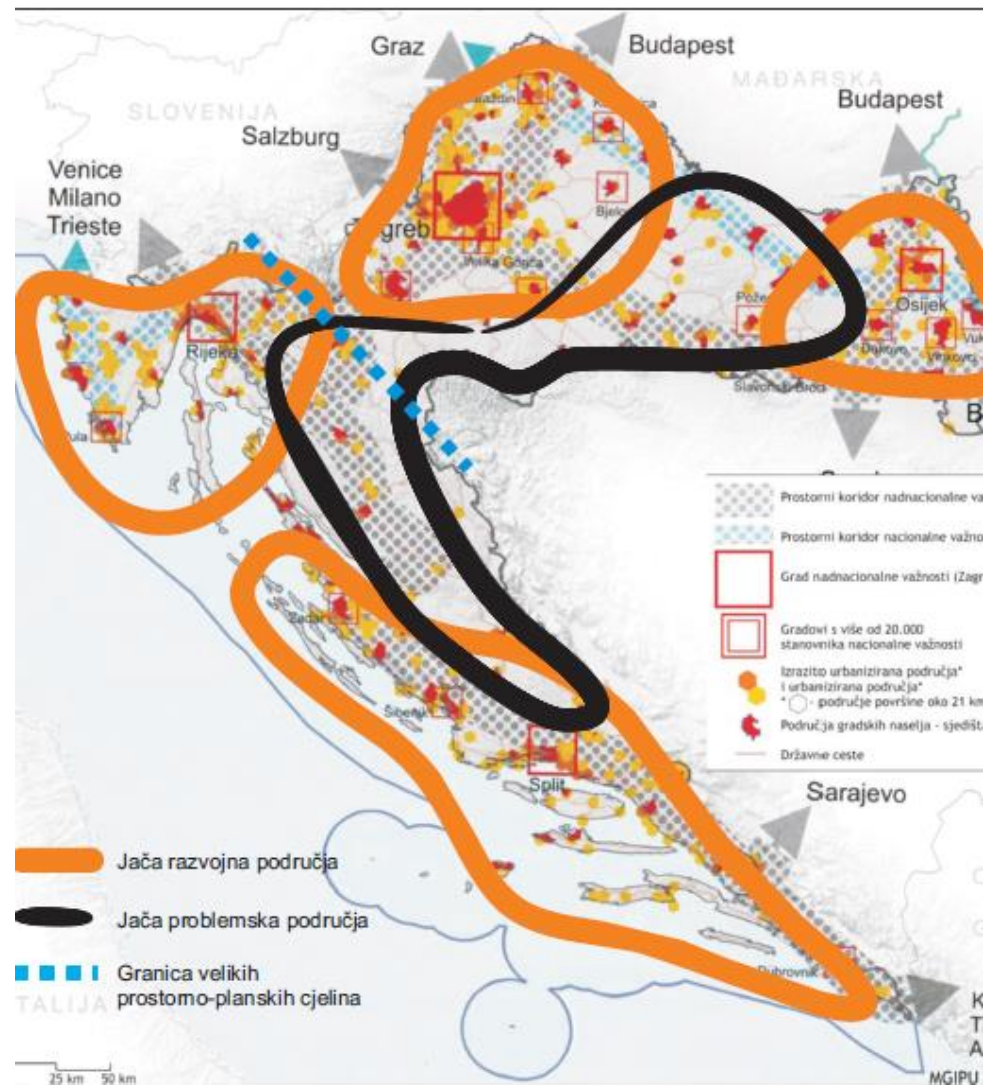


# Are planned rural settlements a resource for eco-museums?

dr.sc. Jasenka Kranjčević, dipl.ing.arh

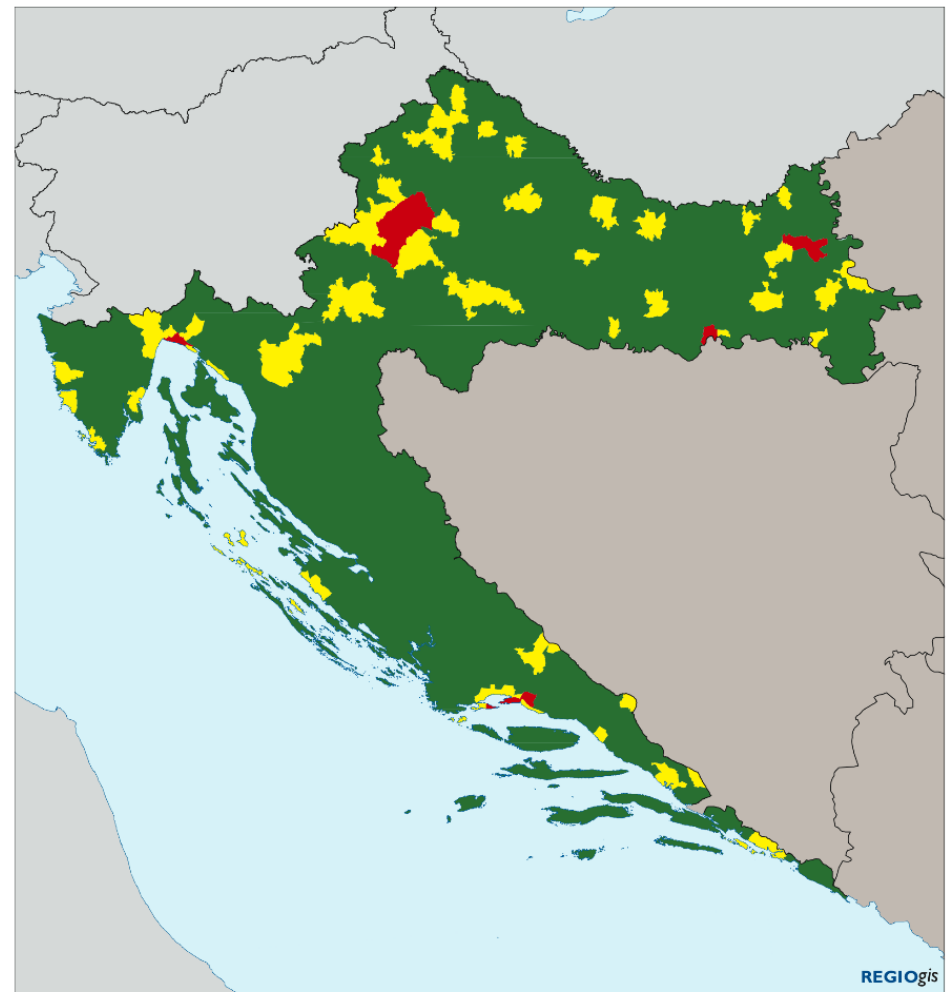
# Croatia (2011)

- Surface: 56.594 km<sup>2</sup>
- Inhabitants: 4.284.889
- Number of settlements: 6.759
- Number of cities: 127
- Number of municipalities: 429







## Hrvatska (2012)

- Urban-rural typology - 79,1 % dominant rural area (EUROSTAT, 2012)



### Croatia Degree of Urbanization 2011

-  Densely populated area
-  Intermediate
-  Thinly populated area
-  No Data

Sources: EFGS, JRC, Eurostat, LandScan, REGIO-GIS

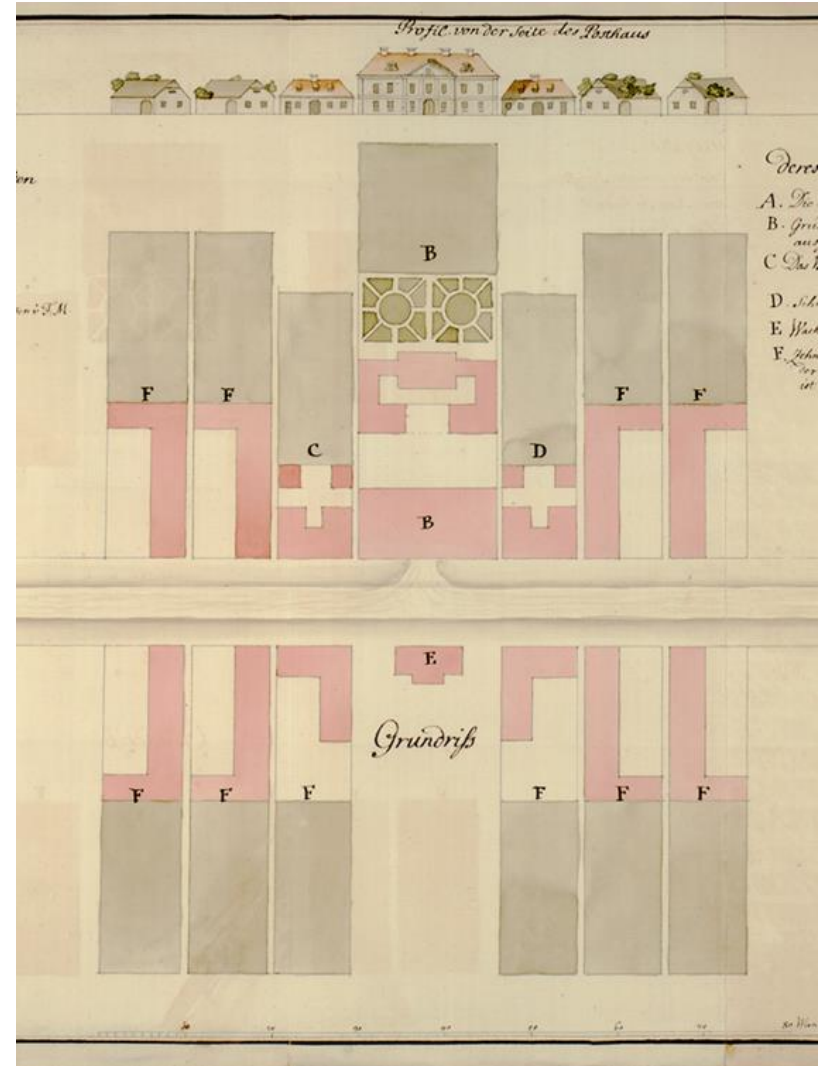


© EuroGeographic Association for the administrative boundaries

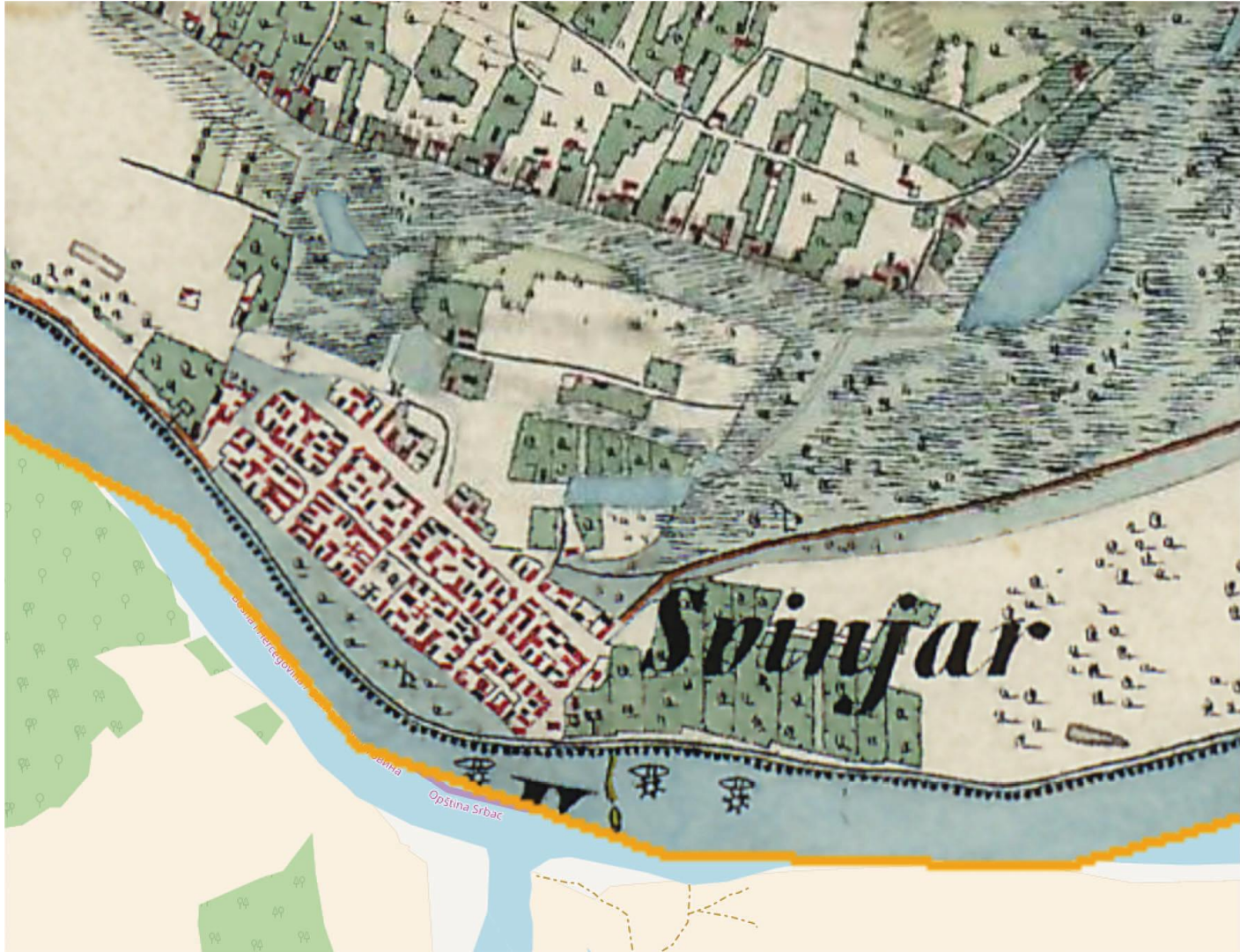


# Croatia and planned rural settlements

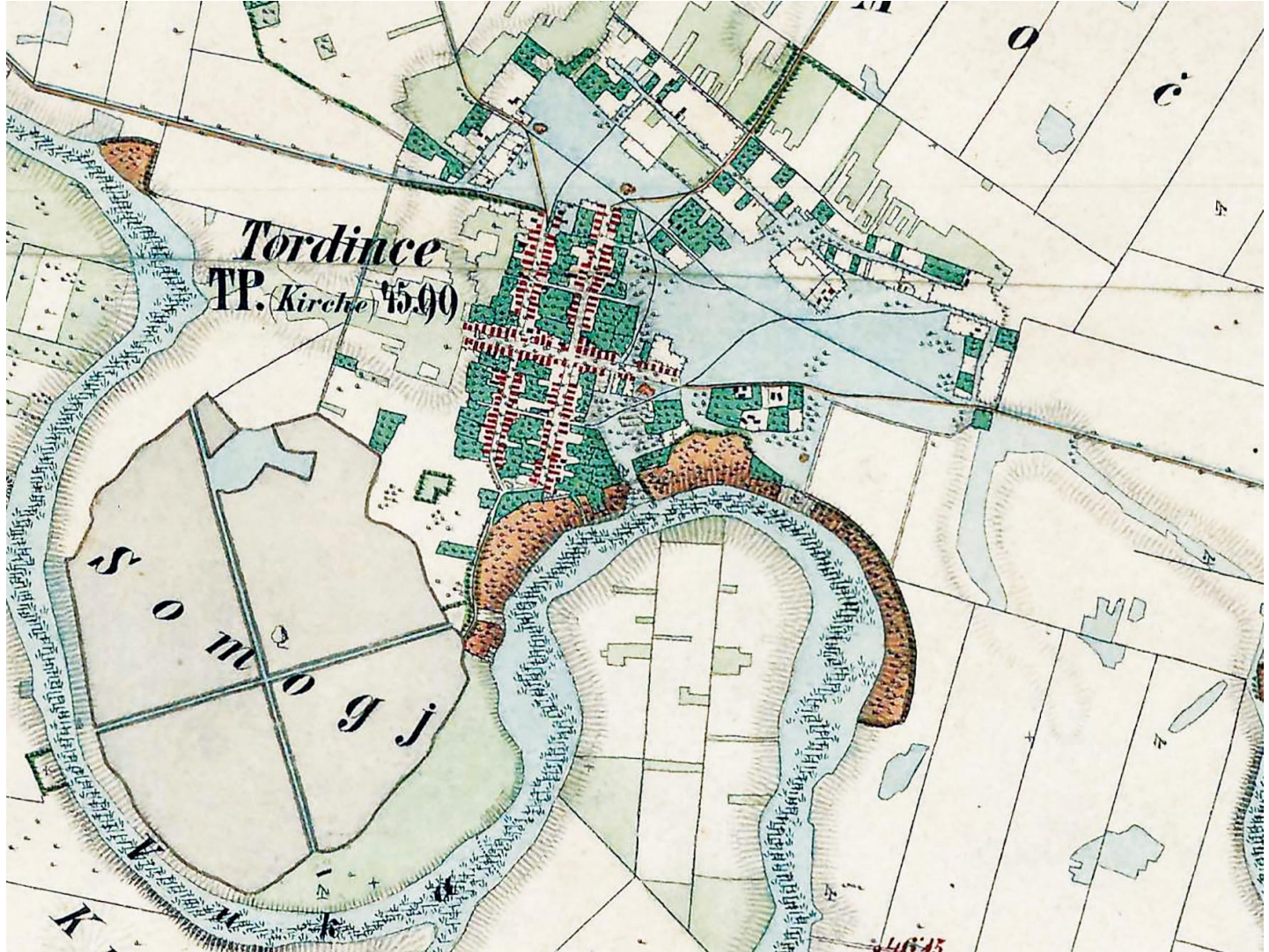
- During the history many villages have been planned.
- Specific aim for planning: improvement of agricultural and forestry production and fisheries insurance of transport of agricultural products, post-fire reconstruction, post-flood reconstruction and land replenishment.









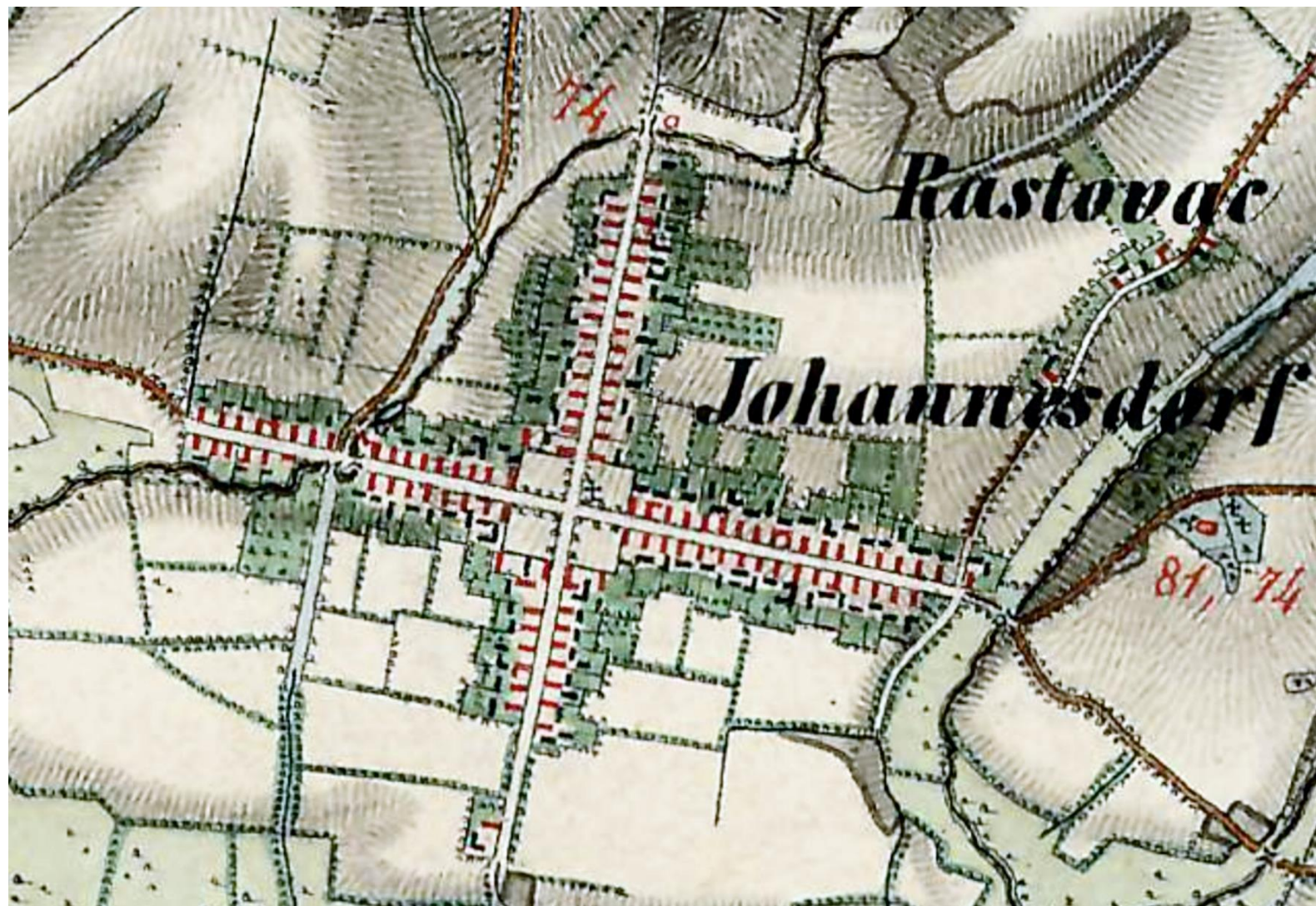


Tordince  
TP. (Kirche) 45.90

S o m o g j

46.45





*Rastovac*

*Johannisdorf*

74

81, 74

# Croatia

- Are planned villages a part of cultural heritage?
- Does it contribute to spatial identity?
- Whether they are an eco-museum resource, as well?
- Are they put into sustainable development?





# How to promote the planned villages of Croatia like heritage?

## Upoznajte Hrvatsku izvan glavnih turističkih ruta!

Naša je zemlja puno više od onih najpoznatijih turističkih odredišta, koja su s iznimkom Zagreba i Plitvičkih jezera uglavnom uz more. Napravili smo mali izbor nekih od manje posjećivanih bisera Lijepe naše, iako je popis svega što vrijedi vidjeti gotovo beskonačan

/// Piše: Hrvoje Dečak

Discover Croatia's major  
tourist routes



- THANK YOU!

